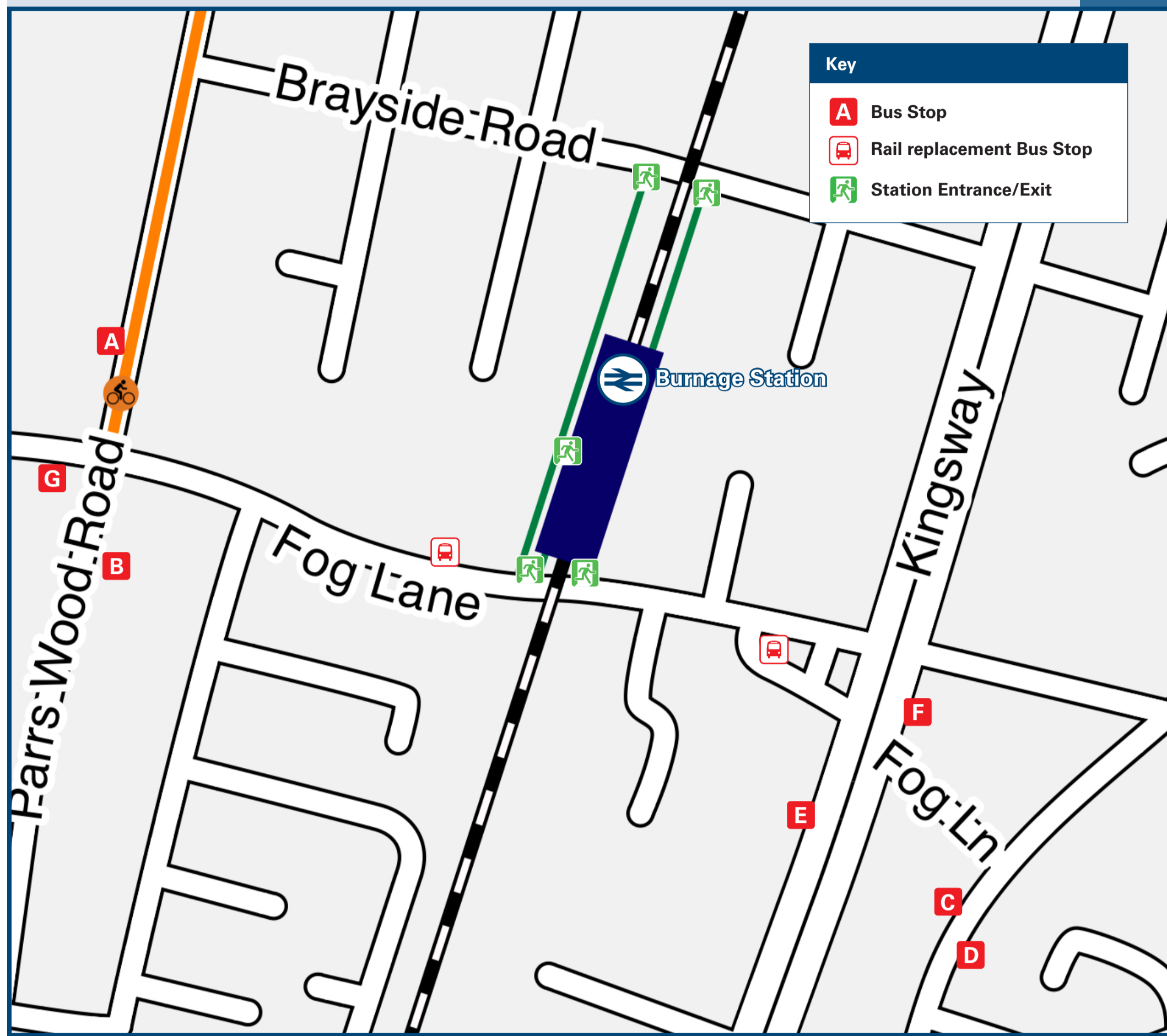




# Burnage Station

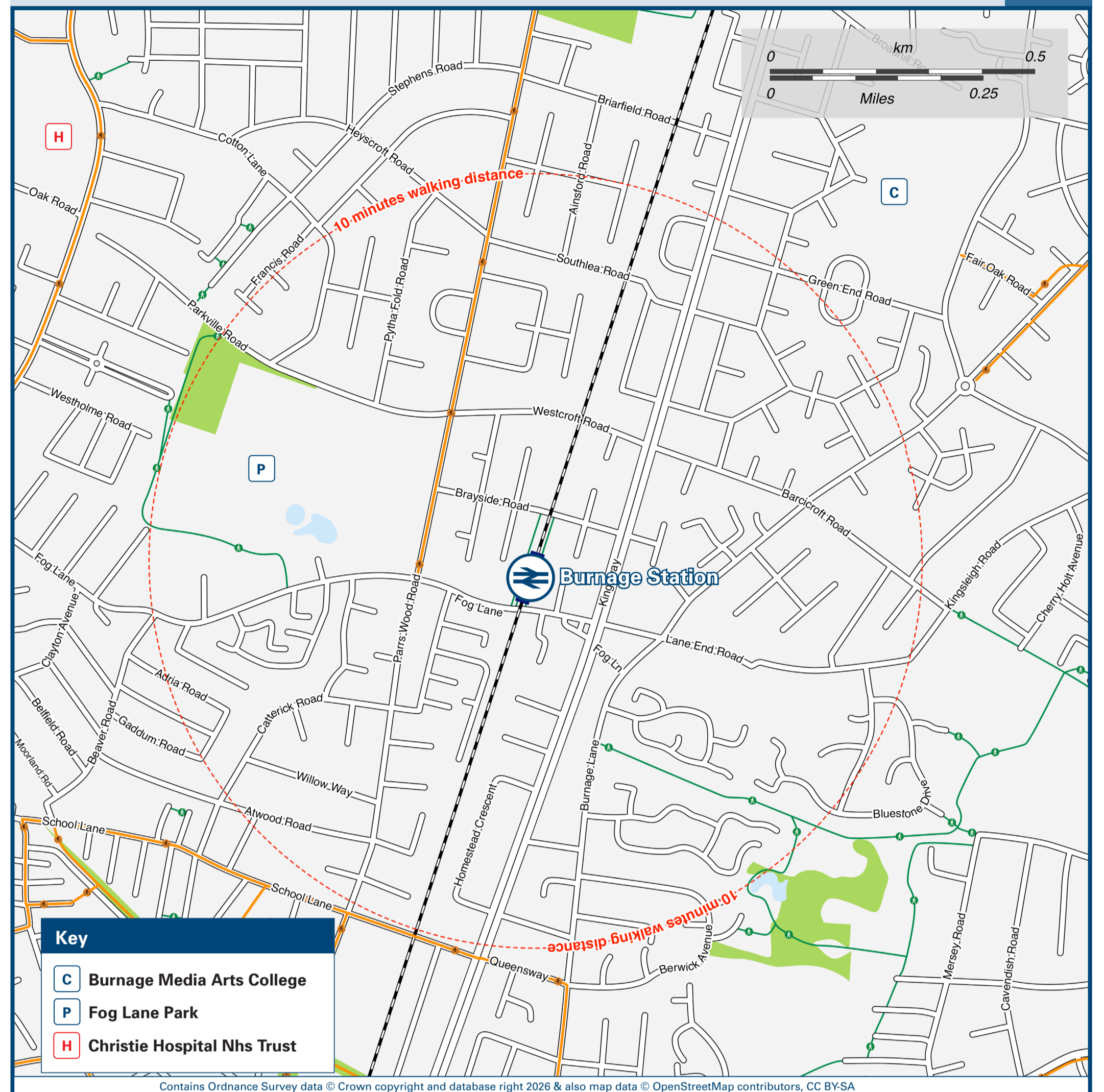
# Onward Travel Information

## Buses



Rail Replacement buses to Manchester Piccadilly will call at the bus stop (C), in front of the station on Fog Lane. Buses to Manchester Airport will stop on Fog Lane opposite Hurst Bank Avenue.

## Local area map



## Main destinations by bus

(Data correct at February 2026)

DESTINATION	BUS ROUTES	BUS STOP
Burnage (Crossley Road)	172	B, C
East Didsbury	171	B
	50	F
Gorton	171	A
	172	B, C
Ladybarn	50, 51#	E
	171	A
Levenshulme	171	A
	172	B, C
Manchester City Centre (St Peter's Square)	50, 51#	E
Manchester Royal Infirmary	50, 51#	E

DESTINATION	BUS ROUTES	BUS STOP
MediaCityUK	50, 51#	E
Newton Heath	171	A
	172	B, C
Parrs Wood Road (Millgate Lane)	171	B
Pendleton	50	E
Rusholme	50, 51#	E
	171	A
Ryder Brow	172	B, C
Salford Central Station	50, 51#	E
Salford Crescent Station	50, 51#	E
Salford Quays	50, 51#	E

DESTINATION	BUS ROUTES	BUS STOP
University of Manchester	50, 51#	E
University of Salford	50, 51#	E
West Didsbury	172	D, G

**Notes**

Bus routes 50 and 172 operate daily services.  
 Bus route 171 operates a service on Mondays to Saturdays, only. No Sunday service.  
 For bus times and days of operation please contact Traveline on [www.traveline.info](http://www.traveline.info) or call: 0871 200 22 33

Direct trains operate to this destination from this station.

Tram connections at St Peter's Square tram station.

# Bus route 51 operates a limited early morning peak service on Mondays to Fridays, only.

### Taxis

Burnage station has no taxi rank or cab office. Advance booking is essential, please consider using the following local operators: (Inclusion of this number doesn't represent any endorsement of the taxi firm)

**Kingsway Taxis**  
0161 442 0642


**Intime Taxis**  
0161 256 1222

**Club Cars Levenshulme**  
0161 443 3333

### Further information about all onward travel

<b>Local Cycle Info</b> <a href="http://manchester.gov.uk">manchester.gov.uk</a> For more information about cycle routes.	<b>National Cycle Info</b> <a href="http://walkwheelcycletrust.org.uk">walkwheelcycletrust.org.uk</a>	<b>Bus Times</b> See timetable displays at bus stops. <a href="http://www.traveline.info">www.traveline.info</a> 0871 200 22 33 call cost 12p per minute plus your phone company's access charge	<b>PlusBus</b> <a href="http://plusbus.info">plusbus.info</a> PlusBus is a discount price 'bus pass' that you buy with your train ticket. It gives you unlimited bus travel around your chosen town, on participating buses. Visit <a href="http://www.plusbus.info">www.plusbus.info</a>
---	--	--	---

National Rail Enquiries					
<b>Online</b> <a href="http://nationalrail.co.uk">nationalrail.co.uk</a>	<b>NRE App</b> Free National Rail Enquiries app for iOS and Android	<b>Social Media</b> facebook.com/nationalrailenq @nationalrailenq	<b>Alert Me</b> You can sign up to Alert Me messages on the National Rail Enquiries website where you can receive train and platform notifications directly to your smart phone. <a href="http://nationalrail.co.uk/alertme">nationalrail.co.uk/alertme</a>	<b>Contact Centre</b> 03457 48 49 50 Calls cost no more than calls to geographic numbers (01 or 02) and may be recorded.	<b>PlusBike</b> <a href="http://nationalrail.co.uk/plusbike">nationalrail.co.uk/plusbike</a> For more information.



This poster shows details of popular destinations and main, frequent bus routes. Additional services may run, so please check with Traveline or see posters at local bus stops. Whilst considerable care has been taken to ensure the information contained on this poster is correct and accurate, National Rail cannot accept responsibility for any loss or inconvenience caused by any errors or omissions, or for loss, damage, injury or inconvenience relating to the cancellation, alteration, delay or diversion of a service. For any feedback, please e-mail [comments@onwardtravelposters.com](mailto:comments@onwardtravelposters.com)

Scan this code with your mobile for full station information.